



# Mountain Biking Trails Plan for Alberta Public Lands

AGM Presentation  
February 24, 2022


United Riders of Crowsnest Club  
Mountain Biking Trails Plan for  
Alberta Public Lands  
Draft February 2022



Alberta 

Classification: Protected A


1



## Trails Plan Timeline:

- ▶ 2012 - IMBA Mountain Bicycling Trail Masterplan
- ▶ 2017-2019 - Groundwork for an updated plan
- ▶ March 2020 - the UROC Trails Masterplan provided to AEP and the Municipality
- ▶ May 2020 - repackaged as “Detailed Mountain Biking Trail Proposal” and presented to the Castle-Livingstone-Porcupine Hills Recreation Advisory Group (AEP)
- ▶ June 2020 to present – work with AEP staff to prepare this Mountain Biking Trails Plan for Alberta Public Lands


2



## Purpose of the Plan:

- A guide for UROC's development and operation of mountain biking trails
- A preliminary screening by AEP of existing and proposed trails
- Provides a pick list for future mountain biking trail developments
- A documentary record of deliberations and work


3



## What's in the Plan?

- The current plan is tailored to support AEP decision making. Now includes sections on legislation and policy, geography and an environmental review.
- The spatial scope is the Livingstone PLUZ within the Municipality of Crowsnest Pass\*
- The timeframe is notionally 10 years
- The existing and proposed trails are predominantly located south of Highway 3 away from the busiest motorized areas.
- There is a more formal description of trail system purpose, trail evaluation, opportunities and constraints.

4



## Trails:

- ▶ Selected by the UROC Trails Committee
- ▶ Existing trails identified in the plan are predominantly:
  - ▶ Named, singletrack trails located on Public Land
  - ▶ Trails that UROC is prepared to maintain as part of a future Trail Agreement with AEP
- ▶ A few exceptions are included to show trail network connections and common usage.


5

## Proposed Trails:

Many possibilities were considered but we had to keep in mind UROC's capacity to deliver.

Trail Planning Unit	Proposed Trail (km)
1 Blairmore-Coleman	13.5
3 Frank-Bellevue	3.5
4 Turtle-Hillcrest	8.4
5 York-Girardi	15.1
<b>Total</b>	<b>40.5</b>

Does not include a proposed Epic trail




6



## Additional Content:

- ▶ A short section on Management and Operations, but these subjects are going to be addressed in an Operations Plan.
- ▶ The Appendices contain maps and a lot of details for the trails, other land uses and the environmental review.

7



## Why have we produced this Trails Plan?

- ▶ It is expected that most of our future trail development will be on Public Land. AEP want to see a plan from UROC.
- ▶ AEP are working with the new Trails Act (in force May1, 2022) to prepare regulations and partnership agreements with recreational trail groups.
- ▶ Our Trails Plan with a Trail Agreement and an Operations Plan will be the basis for our working relationship with AEP.
- ▶ Partnership Agreement = Trail (Operating) Agreement


8



## Next steps:

- ▶ Final review of Trail Plan; sign-off/endorsement by AEP (within the next month?)
- ▶ Business as usual for near-term trail developments on Public Land – PLAR authorization application/TFA
- ▶ AEP is preparing a standardized Partnership/Trail Agreement which will then be tailored for individual trail groups wishing to be trail operators.
- ▶ AEP to update Alberta Trail Guidelines publication – a work in progress.
- ▶ UROC to update our Operations Plan to align with AEP requirements (TBD) and guidelines.

9

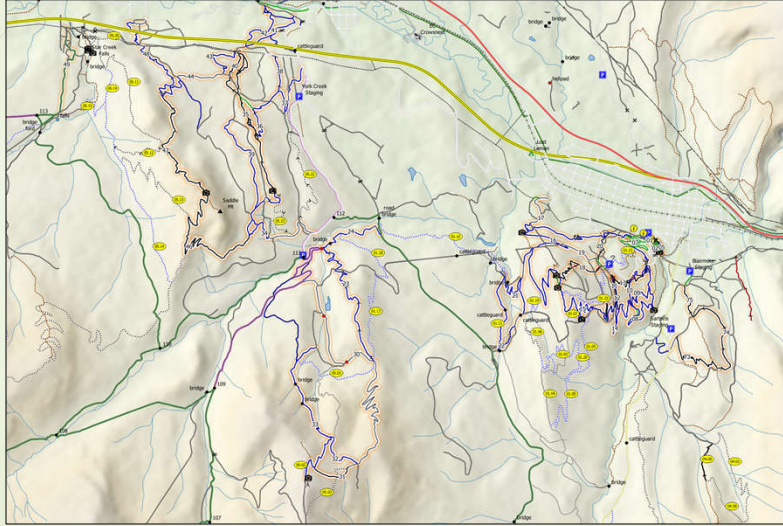


## UROC Operations Plan

- ▶ A 5-year look ahead with the focus on first year projects. Updated annually.
- ▶ Will include pre-authorized new trail projects
- ▶ Will describe inspection and maintenance requirements
- ▶ Will refer to guidelines, standards and specifications to be applied for construction and maintenance

10

That's it – Thanks



Snapshot of Trails Plan map